

Stephen L. Vagnini
Monterey County Recorder
Recorded at the request of
First American Title

RANJELIQUE
12/14/2009
13:28:23

RECORDED AT THE REQUEST OF:

WHEN RECORDED, RETURN TO:

Santa Lucia Preserve
The Ranch Club
One Rancho San Carlos Road
Carmel, CA 93923

DOCUMENT: **2009079544**



Titles: 1/ Pages: 4

Fees	39.00
Taxes	
Other	2.00
AMT PAID	\$41.00

PARTNERSHIP GRANT DEED
(Reserved Rights in the Wildlands of the Santa Lucia Preserve)

The undersigned grantor declares:

Documentary transfer tax is -0-. No consideration paid.

Right to easement

Unincorporated area

RECITALS

A. Grantor transferred certain real property pursuant to "Partnership Grant Deed (The Wildlands of the Santa Lucia Preserve)" in Document No. 2005071050, Record Date 7/13/2005 Official Records of Monterey County, California, pursuant to which Grantor retained certain Reserved Rights (the "Reserved Rights").

B. Grantor intends to transfer and grant certain of these Reserved Rights to Grantee.

GRANT

NOW, THEREFORE, for adequate consideration, the sufficiency of which is hereby acknowledged, RANCHO SAN CARLOS PARTNERSHIP, LP, a California limited partnership ("Grantor") hereby grants to THE RANCH CLUB, INC., a California Non-profit Mutual Benefit Corporation, ("Grantee") the reserved rights contained in section 3.5 of Document No. 2005071050, Record Date 7/13/2005 Official Records of Monterey County, California, more particularly described as follows: *Exhibit A*

"3. Reserved Rights

RESERVING UNTO GRANTOR the following rights and interest in and to the Subject property, which rights shall not compromise the monitoring and enforcement authority of the Grantee and its successors in interest as provided herein, and which rights shall be exercised by Grantor and Grantor's successors in interest in such a manner as reasonably to minimize damage to the Protected Values caused by such exercise, and in such a manner as to best preserve and protect the Protected Values:

....

3.5 Recreational Uses

The exclusive right to carry on camping, picnicking, hiking, horseback riding and other managed and passive recreational uses (but not to the exclusion of Grantee's other use rights as provided herein, including but not limited to, the right to use, and the right, but not the obligation, to maintain, pedestrian hiking trails and facilities appurtenant to such trails for the uses set forth in Section 2.3[e] above); specifically including the construction, maintenance, repair and replacement of signs, fences, camp sites, picnic sites, shelters and similar facilities accessory to such uses and the licensing of such uses and activities to other individuals and organizations subject to the supervision of Grantor."

Date: December 10, 2009

RANCHO SAN CARLOS PARTNERSHIP, LP
A California limited partnership

By: 
Don Wilcoxon

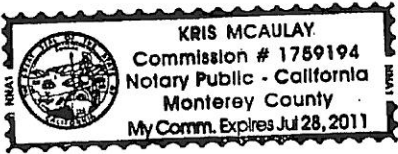
Its: Authorized Representative

CALIFORNIA ALL-PURPOSE ACKNOWLEDGMENT

State of California }
County of Monterey

On 12/10/2009 before me, Kris McAulay, Notary Public
Date Here Insert Name and Title of the Officer
personally appeared Don Wilcoxon
Name(s) of Signer(s)

who proved to me on the basis of satisfactory evidence to be the person(s) whose name(s) is/are subscribed to the within instrument and acknowledged to me that he/she/they executed the same in his/her/their authorized capacity(ies), and that by his/her/their signature(s) on the instrument the person(s), or the entity upon behalf of which the person(s) acted, executed the instrument.



I certify under PENALTY OF PERJURY under the laws of the State of California that the foregoing paragraph is true and correct.

WITNESS my hand and official seal.

Signature Kris McAulay
Signature of Notary Public

Place Notary Seal Above

OPTIONAL


Though the information below is not required by law, it may prove valuable to persons relying on the document and could prevent fraudulent removal and reattachment of this form to another document.

Description of Attached Document

Title or Type of Document: Partnership Grant Deed
Document Date: December 10, 2009 Number of Pages: 2
Signer(s) Other Than Named Above: _____

Capacity(ies) Claimed by Signer(s)

Signer's Name: Don Wilcoxon
 Individual
 Corporate Officer — Title(s): _____
 Partner — Limited General
 Attorney in Fact
 Trustee
 Guardian or Conservator
 Other: Authorized Representative
Signer Is Representing: Rancho San Carlos Partnership, L.P.



Signer's Name: _____
 Individual
 Corporate Officer — Title(s): _____
 Partner — Limited General
 Attorney in Fact
 Trustee
 Guardian or Conservator
 Other: _____
Signer Is Representing: _____




EXHIBIT A

Stephen L. Vagnini
Monterey County Recorder
Recorded at the request of
First American Title

CRRROBERTA
7/13/2005
13:33:56

RECORDED AT REQUEST OF:

BRIAN FINEGAN

WHEN RECORDED, RETURN TO:

**Brian Finegan, Esquire
Brian Finegan, A Professional Corporation
60 West Alisal Street, Suite 1
Post Office Box 2058
Salinas, California 93902**

DOCUMENT: **2005071050**

Titles: 1/ Pages: 22



Fees.... 71.00
Taxes...
Other...
AMT PAID \$71.00

PARTNERSHIP GRANT DEED

**(The Wildlands of the Santa Lucia Preserve, Phase E)
(Combined Development Permit PLN010001)
(Condition No. 94)**

The undersigned grantor declares:

Documentary transfer tax is - 0 - NO CONSIDERATION - OPEN SPACE
() computed on full value of property conveyed, or
() computed on full value less value of liens and encumbrances remaining at time of sale.
(x) Unincorporated area.

RECITALS

A. Grantor is the owner in fee simple of certain real property in the unincorporated area of Monterey County, California, more particularly described as Lots 1 through 29, inclusive, and Parcels HH, II, JJ, KK and LL, all as shown on the recorded final map of Tract No. 1443, SANTA LUCIA PRESERVE PHASE E, recorded JULY 13, 2005, in Volume 23 of Maps, "Cities and Towns", at page 7, Official Records of Monterey County, California ("the Subject Property").

B. The Subject Property is a part of a phased project known generally as The Santa Lucia Preserve, consisting of approximately 18,000 acres of Preserve Lands and approximately 2,000 acres of Settled Lands as those terms are used and described in the Comprehensive Development Plan (April 1994, "the Plan"), the Combined Development Permit Application (Revised November 14, 1994, "the Application") and the Resource

Prepared by
BRIAN FINEGAN
Attorney for Grantor

END OF DOCUMENT